

© Copyright Kent County Council 2025.  
 © Mapping Crown Copyright and database right 2025.  
 Ordnance Survey 100019238.



**NEW FOOTWAY SURFACES SHALL BE LAID WITH 1:40 CROSSFALL TOWARDS CARRIAGEWAY UNLESS OTHERWISE STATED WITH NO POINT HAVING A CROSSFALL GREATER THAN 1:12.**

**TACTILES MUST BE CUT AND INSTALLED WITH NO TRIPS - CUT SLAB IN BETWEEN BLISTERS.**

CASTLE BAY

LC

SANDGATE ESPLANADE






CREW TO PIPE NEW CONNECTION TO NEW GULLY.

CREW TO INSTALL LINEAR DRAINAGE CHANNEL AT BACK OF BUILD OUT


CREW TO CREATE BUILDOUT WITH DDA AND PATCH OUT EXISTING PARKING BAY MARKINGS AND INSTALL TWO TMP METRO 2.0 MARKERS.

Notes


Kerbing / Footway Construction Key

-  Full footway construction to KCC/HTW/1100/012. (unacceptable material to be excavated to a depth of 170mm).
-  Proposed 125 x 150mm bullnose kerbing (Type BN). Upstand 0-6mm to KCC/HTW/1100/001.
-  Proposed 125 x 150mm tapered kerb units (type \*DL / DR or CKL / CKR\*) to KCC/HTW/1100/001.
-  PCC quadrant kerb (Type QHB455 or QSB455).
-  Buff PCC tactile paving, laid on 30mm sand and 100mm Type 1 sub-base bed. Blisters to align with tactiles on opposite side of road.



Site Clearance Key

-  Crew to reduce parking bays to facilitate new crossing facilities.

Sign & Lines Key

-  Bollard TMP METRO 2.0 .

Drainage Key

-  PCC trapped gully with class D400 grate as KCC/HTW/500/009.
-  150Ø Twin wall pipe in Type Z bed and surround (KCC/HTW/500/051)

|     |               |                     |       |        |       |
|-----|---------------|---------------------|-------|--------|-------|
| 0   | 11/11/2025    | FIRST ISSUE         | DW    | DH     | WB    |
| Rev | Revision Date | Purpose of revision | Drawn | Chec'd | App'd |



**Kent County Council**  
 Kroner House,  
 Eurogate Business Park,  
 Ashford  
 TN24 8XU  
 Tel: 03000 418181

Project  
**SANDGATE ESPLANADE  
 PEDESTRIAN FACILITIES**

Drawing title  
**KERBING AND FOOTWAY LAYOUT  
 SHEET 1 OF 3**

Drawing status  
**FOR CONSTRUCTION**

Scale  
**1: 125 at A3**      **Do not scale**

Drawing number  
**25-FH-SW-2419-1101**







Rev  
**0**

This drawing is not to be used in whole or part other than for the intended purpose and project as defined on this drawing. Refer to the contract for full terms and conditions.

© Copyright Kent County Council 2025.  
 © Mapping Crown Copyright and database right 2025.  
 Ordnance Survey 100019238.

Notes

Kerbing / Footway Construction Key

-  Full footway construction to KCC/HTW/1100/012. (unacceptable material to be excavated to a depth of 170mm).
-  Conservation kerbing laid flat (Type CKF). Variation B upstand 0-6mm to KCC/HTW/1100/001.
-  Proposed 125 x 150mm tapered kerb units (type CKL / CKR) to KCC/HTW/1100/001.
-  PCC quadrant kerb (Type QHB455 or QSB455).
-  Proposed 125 x 150mm tapered kerb units (type CK) to KCC/HTW/1100/001.
-  Buff PCC tactile paving, laid on 30mm sand and 100mm Type 1 sub-base bed. Blisters to align with tactiles on opposite side of road.

| 0   | 11/11/2025    | FIRST ISSUE         | DW    | DH     | WB    |
|-----|---------------|---------------------|-------|--------|-------|
| Rev | Revision Date | Purpose of revision | Drawn | Chec'd | App'd |



**Kent County Council**  
kent.gov.uk



**Kent County Council**  
 Kroner House,  
 Eurogate Business Park,  
 Ashford  
 TN24 8XU  
 Tel: 03000 418181

Project  
**SANDGATE ESPLANADE  
 PEDESTRIAN FACILITIES**

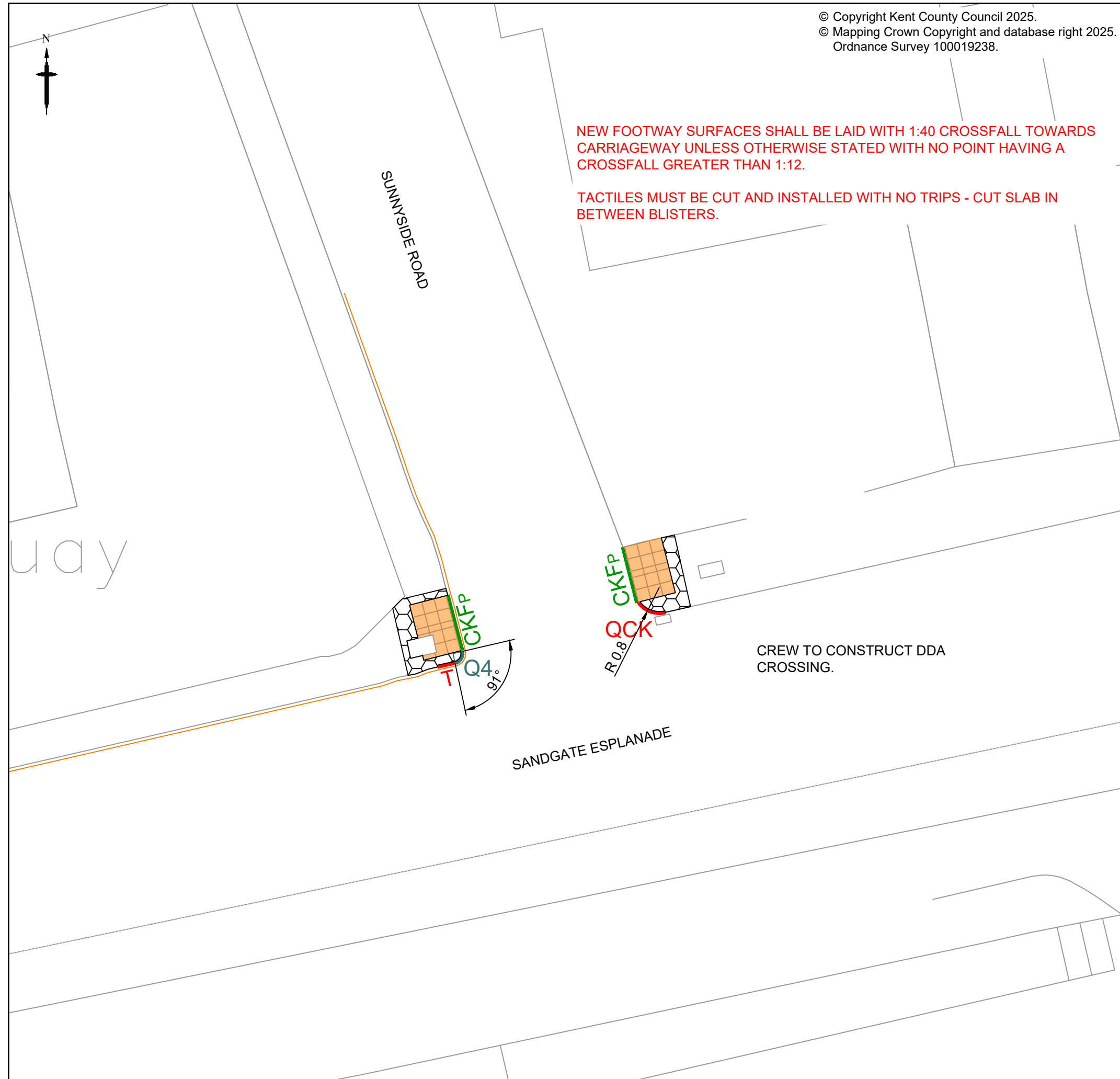
Drawing title  
**KERBING AND FOOTWAY LAYOUT  
 SHEET 2 OF 3**

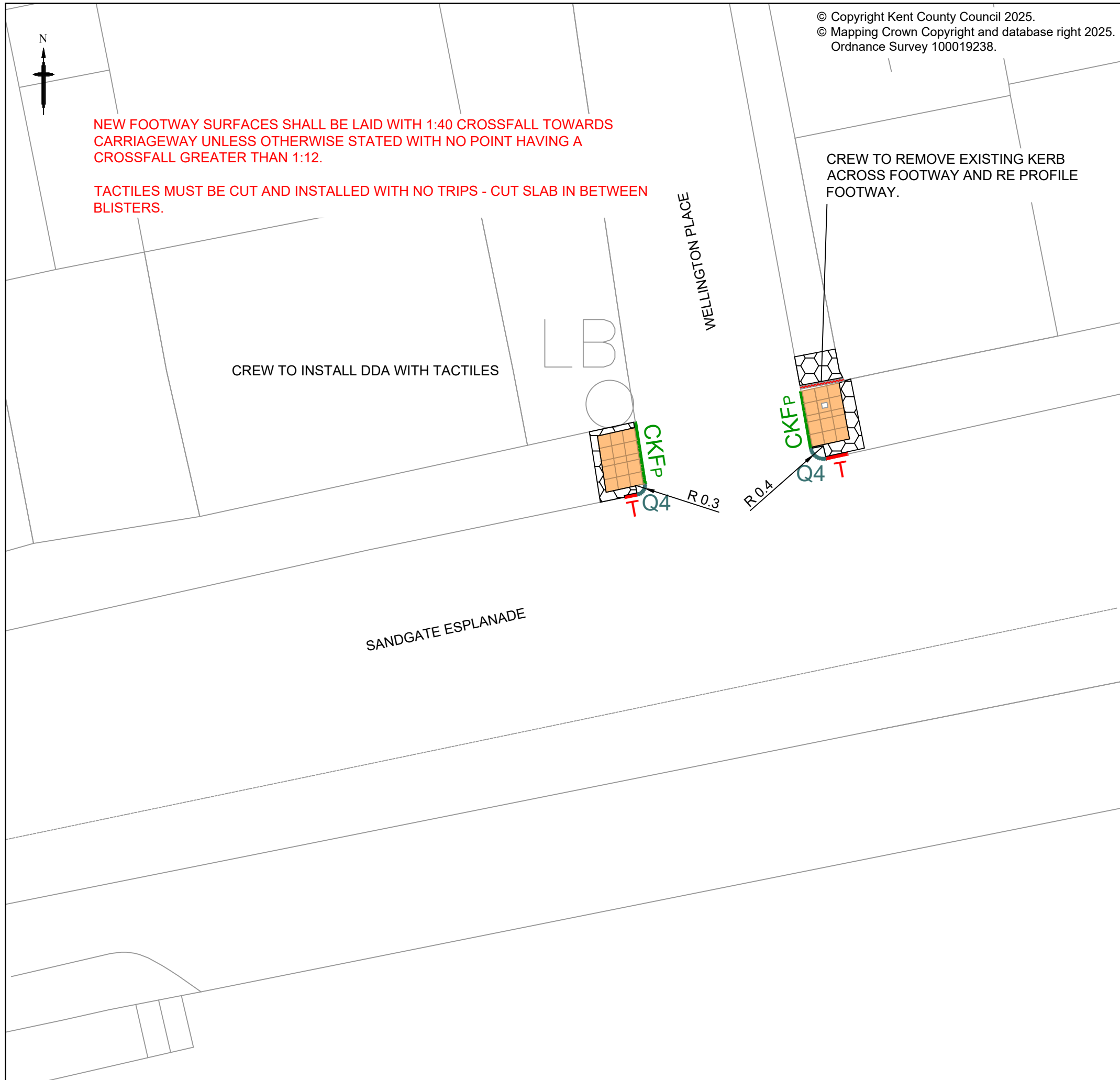
Drawing status  
**FOR CONSTRUCTION**

Scale  
**1: 125 at A3      Do not scale**

|   |                 |
|---|-----------------|
| Drawing number<br><b>25-FH-SW-2419-1102</b> | Rev<br><b>0</b> |
|---|-----------------|

This drawing is not to be used in whole or part other than for the intended purpose and project as defined on this drawing. Refer to the contract for full terms and conditions.





Notes

**Kerbing / Footway Construction Key**

- Full footway construction to KCC/HTW/1100/012. (unacceptable material to be excavated to a depth of 170mm).
- Conservation kerbing laid flat (Type CKF). Variation B upstand 0-6mm to KCC/HTW/1100/001.
- PCC quadrant kerb (Type QHB455 or QSB455).
- Proposed 125 x 150mm tapered kerb units (type CK) to KCC/HTW/1100/001.
- Buff PCC tactile paving, laid on 30mm sand and 100mm Type 1 sub-base bed. Blisters to align with tactiles on opposite side of road.

**Site Clearance Key**

- Crew to remove granite kerb and take to tip.

| 0   | 11/11/2025    | FIRST ISSUE         | DW    | DH     | WB    |
|-----|---------------|---------------------|-------|--------|-------|
| Rev | Revision Date | Purpose of revision | Drawn | Chec'd | App'd |



**Kent County Council**  
 kent.gov.uk



**Kent County Council**  
 Kroner House,  
 Eurogate Business Park,  
 Ashford  
 TN24 8XU  
 Tel: 03000 418181

Project

**SANDGATE ESPLANADE  
 PEDESTRIAN FACILITIES**

Drawing title

**KERBING AND FOOTWAY LAYOUT  
 SHEET 3 OF 3**

Drawing status

**FOR CONSTRUCTION**

Scale

1: 125 at A3      Do not scale

|                           |          |
|---------------------------|----------|
| Drawing number            | Rev      |
| <b>25-FH-SW-2419-1103</b> | <b>0</b> |

This drawing is not to be used in whole or part other than for the intended purpose and project as defined on this drawing. Refer to the contract for full terms and conditions.